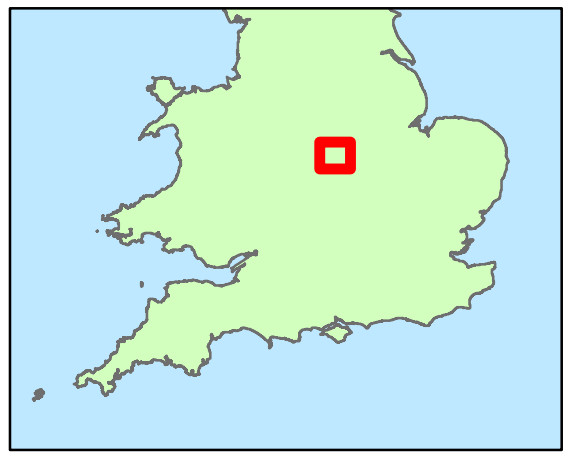









Key Plan



Legend

-  Hincley and Bosworth Borough
 -  Blaby District
 -  Oadby and Wigston Borough
- Current Overall Status (2013)**
-  Good
 -  Moderate
 -  Poor
 -  Bad



REF	Date	Comments
A	Aug 2014	Draft
B	Sept 2014	Final
C		

Reproduced from Ordnance Survey mapping with the permission of Ordnance Survey on behalf of the Controller of Her Majesty's Stationary Office. © Crown copyright and database rights 2014 Ordnance Survey 100018489, 100018176 and 100023293.

HBBC, BDC and OWBC JOINT SFRA

APPENDIX E WATER FRAMEWORK DIRECTIVE CLASSIFICATION

This document is the property of Jeremy Benn Associates Ltd. It shall not be reproduced in whole or in part, nor disclosed to a third party, without the permission of Jeremy Benn Associates Ltd.