

Blaby District Council Brownfield Land Register 2019 **Site Plans**

Key to all maps:

 Site boundary
BLRXX Site reference

©Crown copyright and database rights 2019 Ordnance Survey 100018176. Use of this mapping is subject to terms and conditions:

- i) you are granted a non-exclusive, royalty free, revocable licence solely to **view** the Licensed Data for **non-commercial purposes** for the period during which Blaby District Council makes it available;
- ii) you are not permitted to copy, sub-license, distribute, sell or otherwise make available the Licensed Data to third parties in any form; and
- iii) third party rights to enforce the terms of this licence shall be reserved to Ordnance Survey.



Allotment Gardens

THE AVENUE

Stokes Close

Church

PARK ROAD

BLR01

STRETTON COURT

Ward Bdy

Charlotte Court

ESS

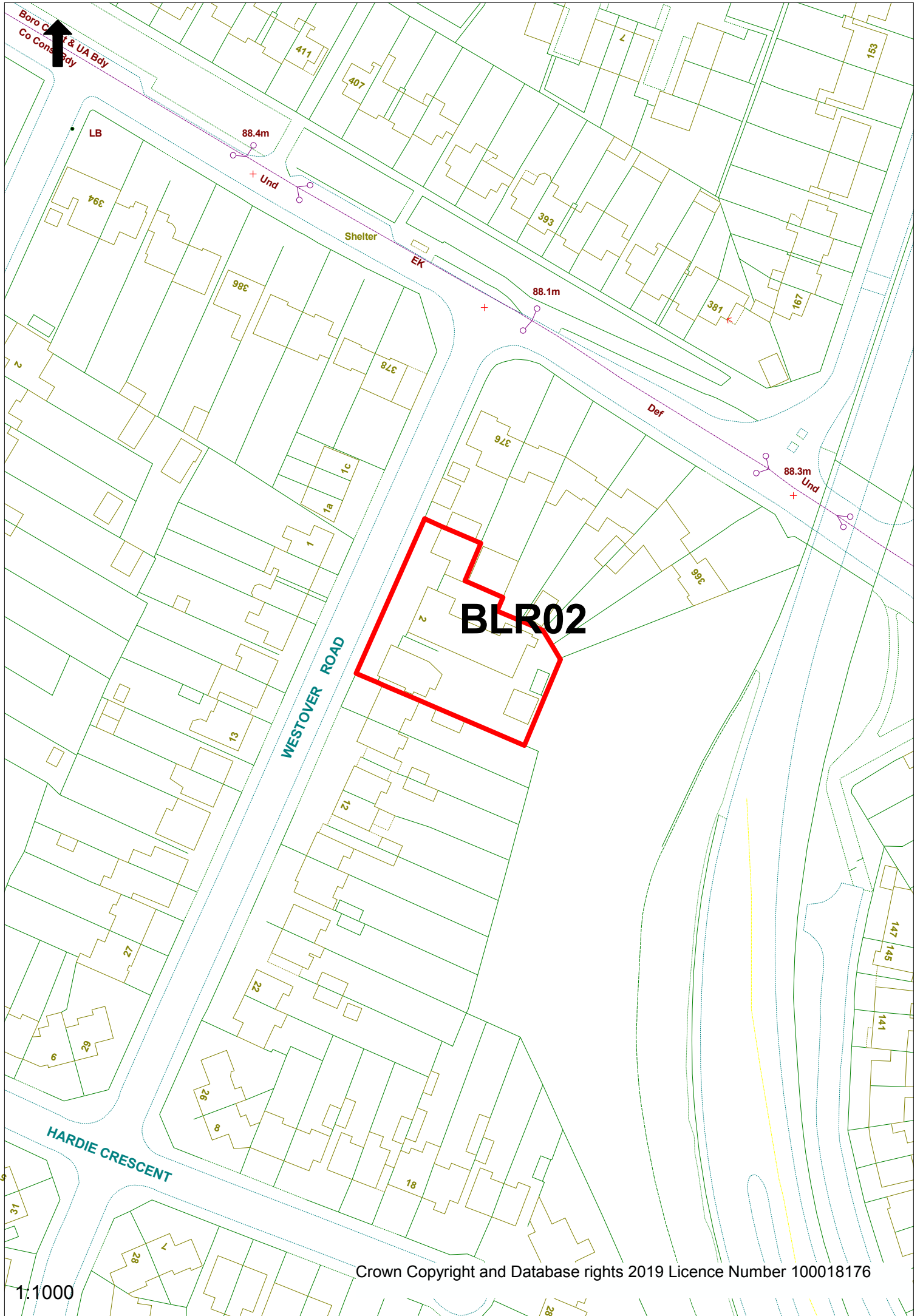
AUBURN ROAD

HORTON COURT

Caretakers Bungalows

Stokes
Church Of England
Primary School

LB



Boro C of & UA Bdy
Co Consy Bdy

LB

88.4m

+ Und

Shelter

EK

88.1m

Def

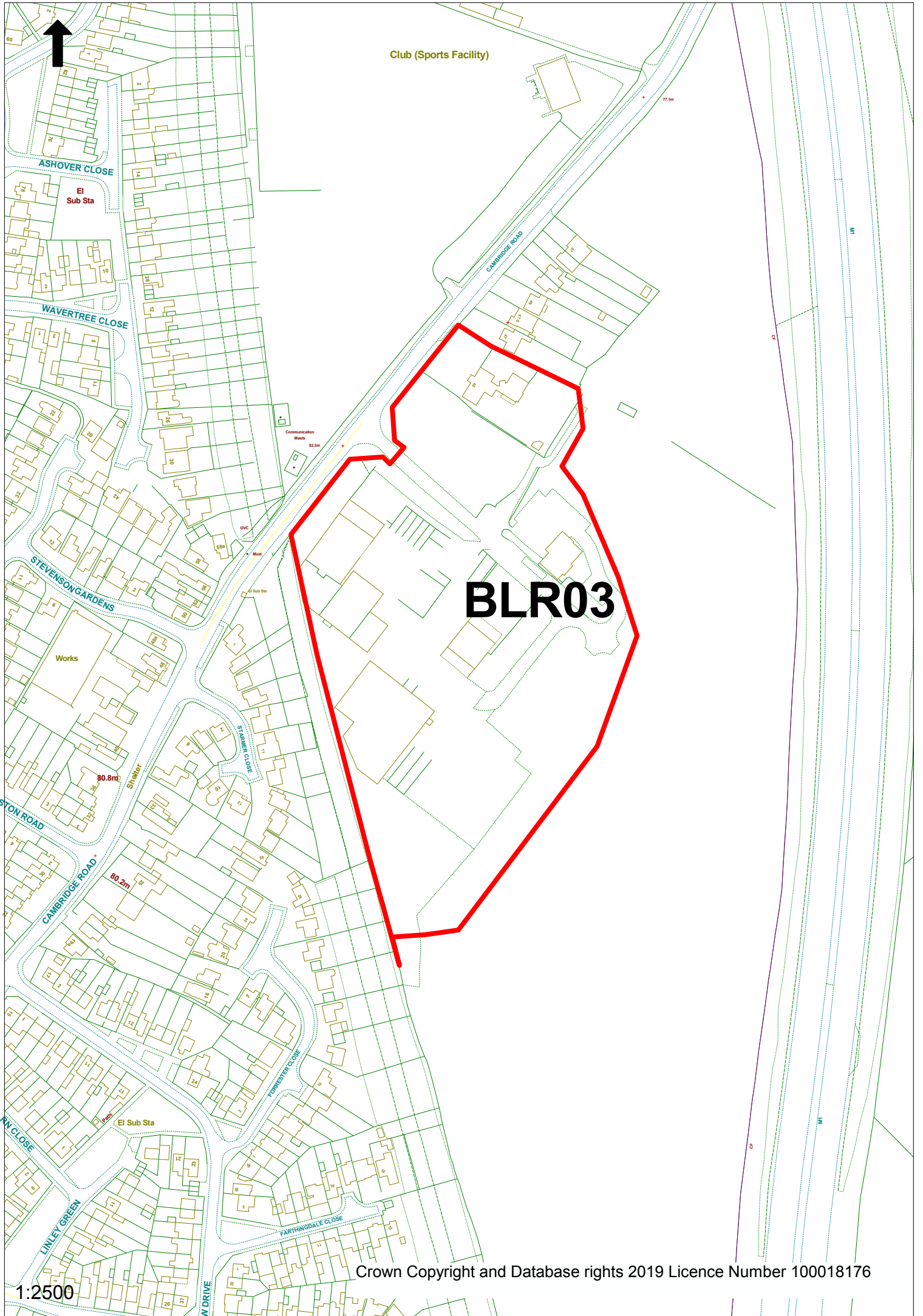
88.3m

+ Und

BLR02

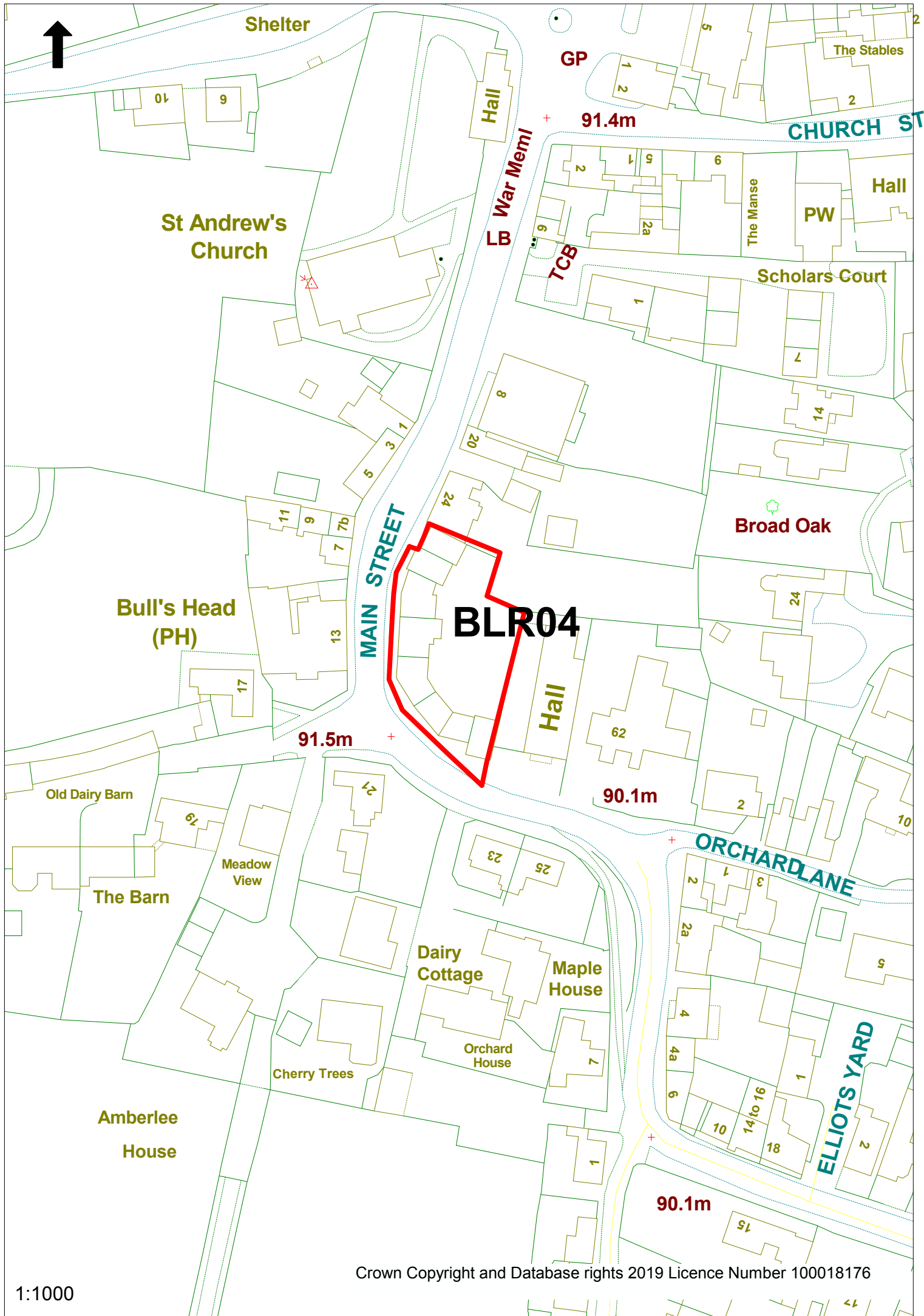
WESTOVER ROAD

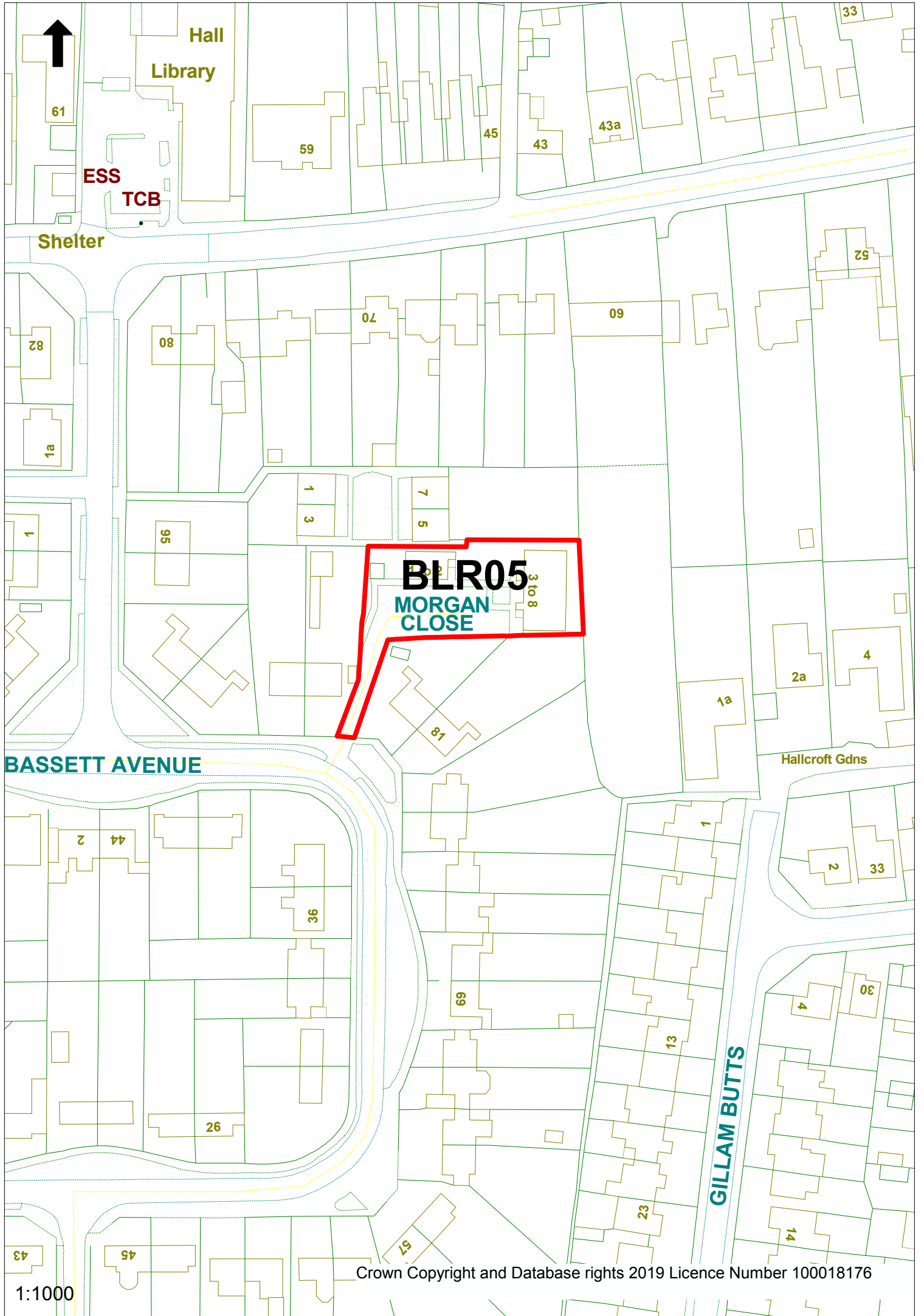
HARDIE CRESCENT



Club (Sports Facility)

BLR03





Hall
Library

ESS
TCB

Shelter

BLR05
MORGAN
CLOSE

BASSETT AVENUE

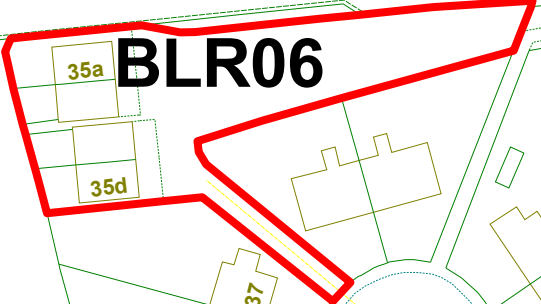
GILLAM BUTTS

Hallcroft Gdns



The Bungalow

Terrace Cottages



BLR06

35a

35d

37

25

1a

47

13

69

SALISBURY AVENUE



98.7m

BLR07

King Street Buildings

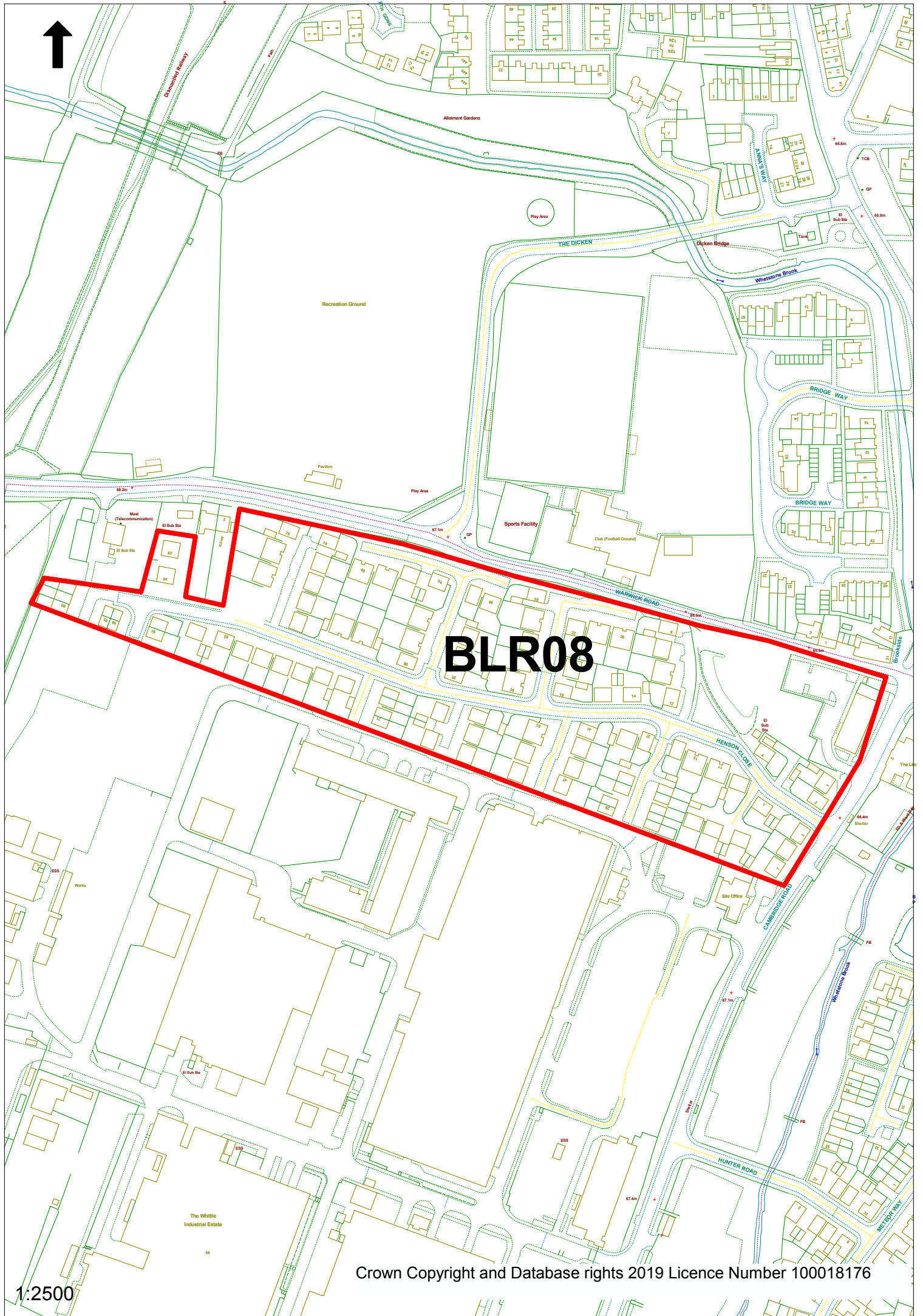
Libra

The Old Dairy

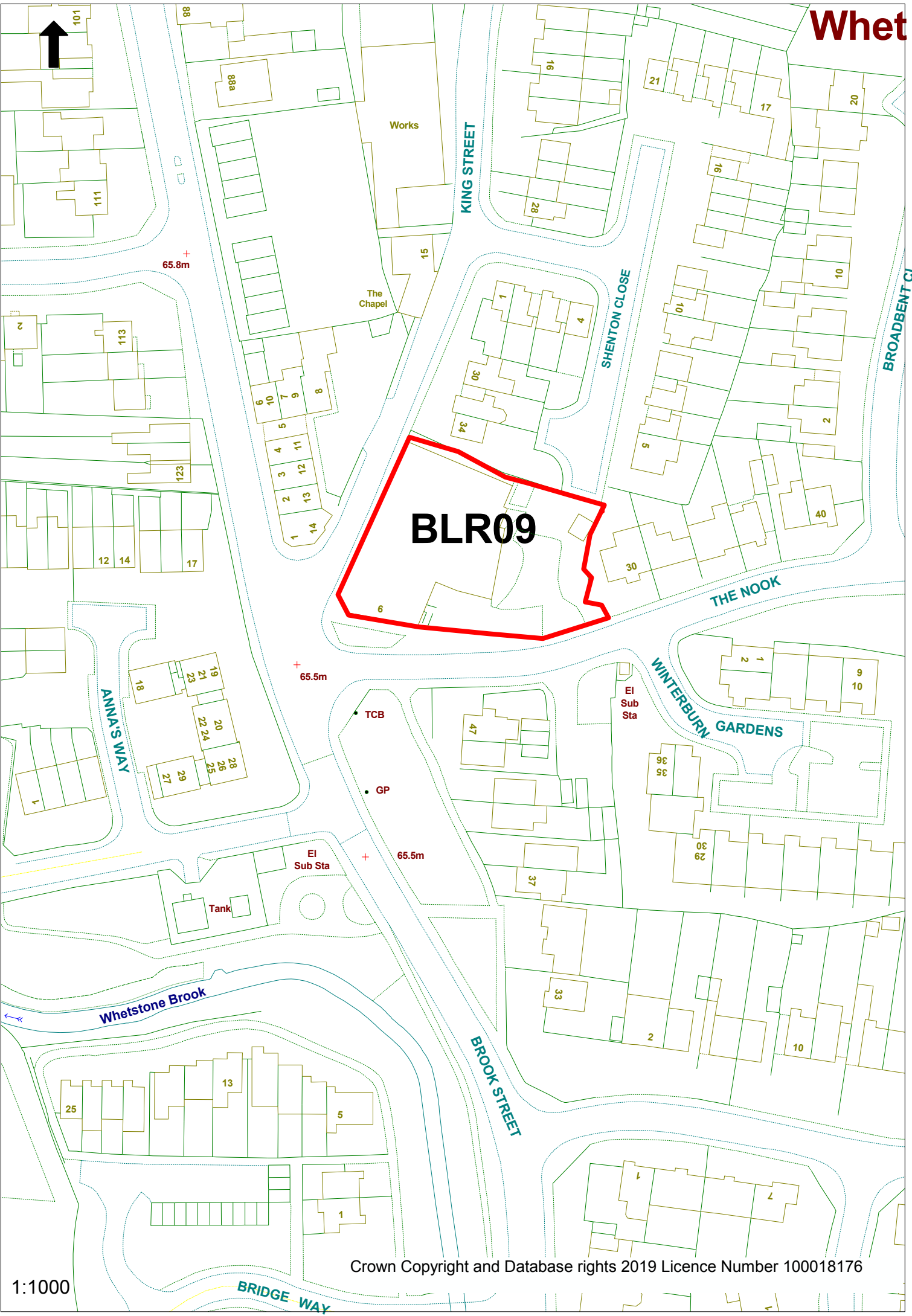
El Sub Staking ST

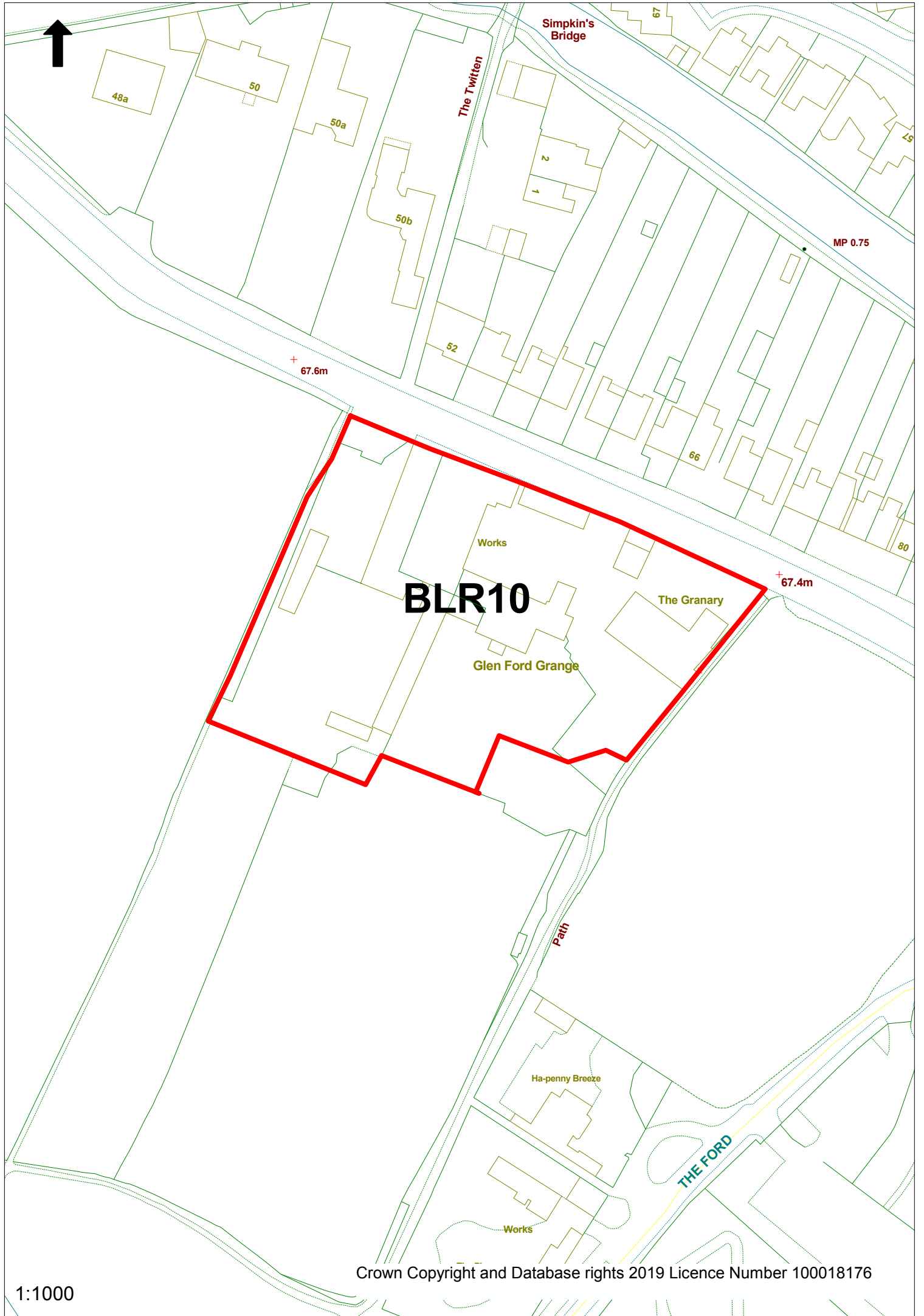
Kings Court

CORNWALL ST



BLR08





48a

50

50a

50b

52

2

1

67

29

Simpkin's Bridge

MP 0.75

+ 67.6m

BLR10

Works

The Granary

Glen Ford Grange

+ 67.4m

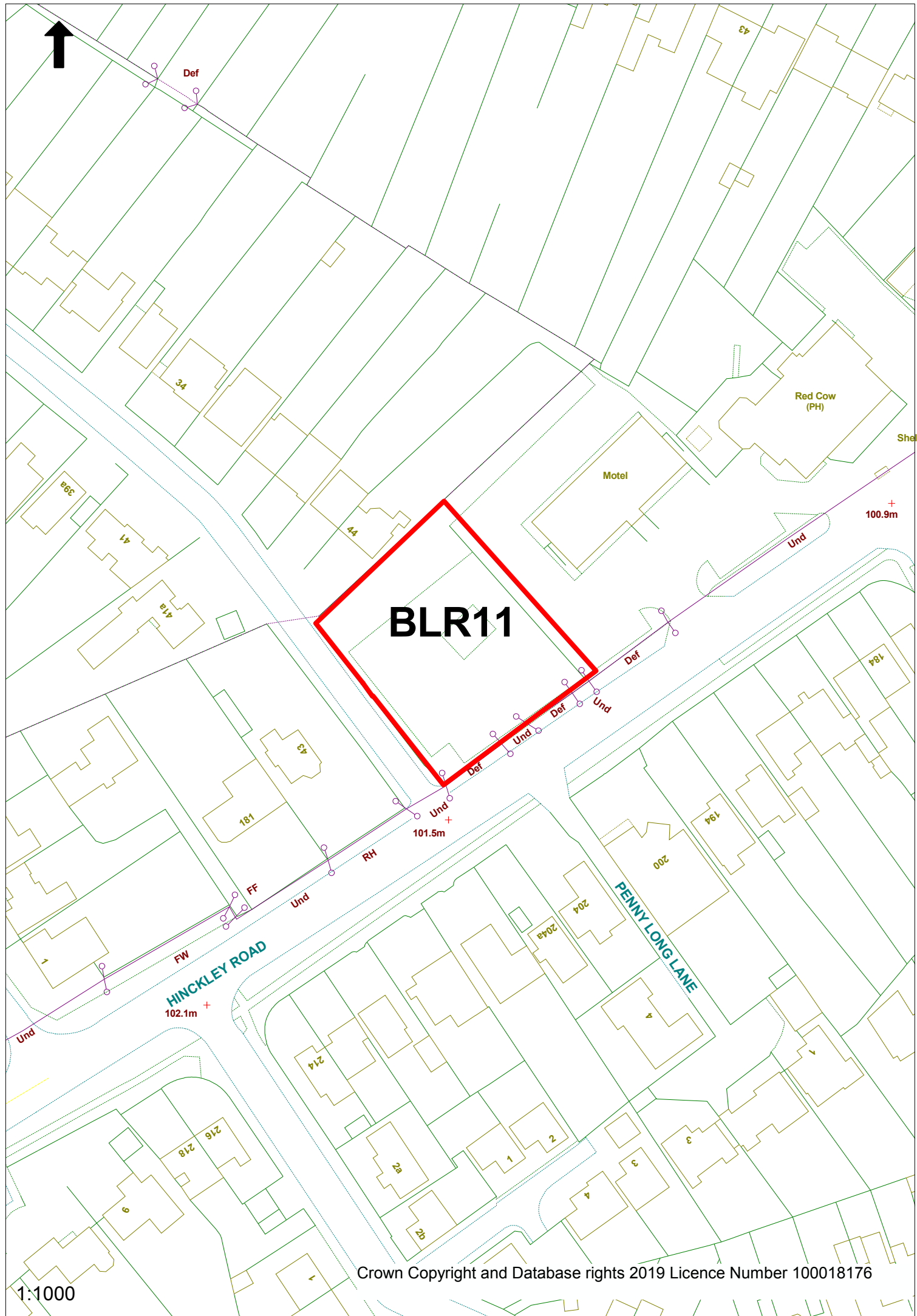
80

Path

Ha-penny Breeze

THE FORD

Works



BLR11

HINCKLEY ROAD

PENNY LONG LANE

Red Cow (PH)

Motel

102.1m +

101.5m +

100.9m +

1:1000



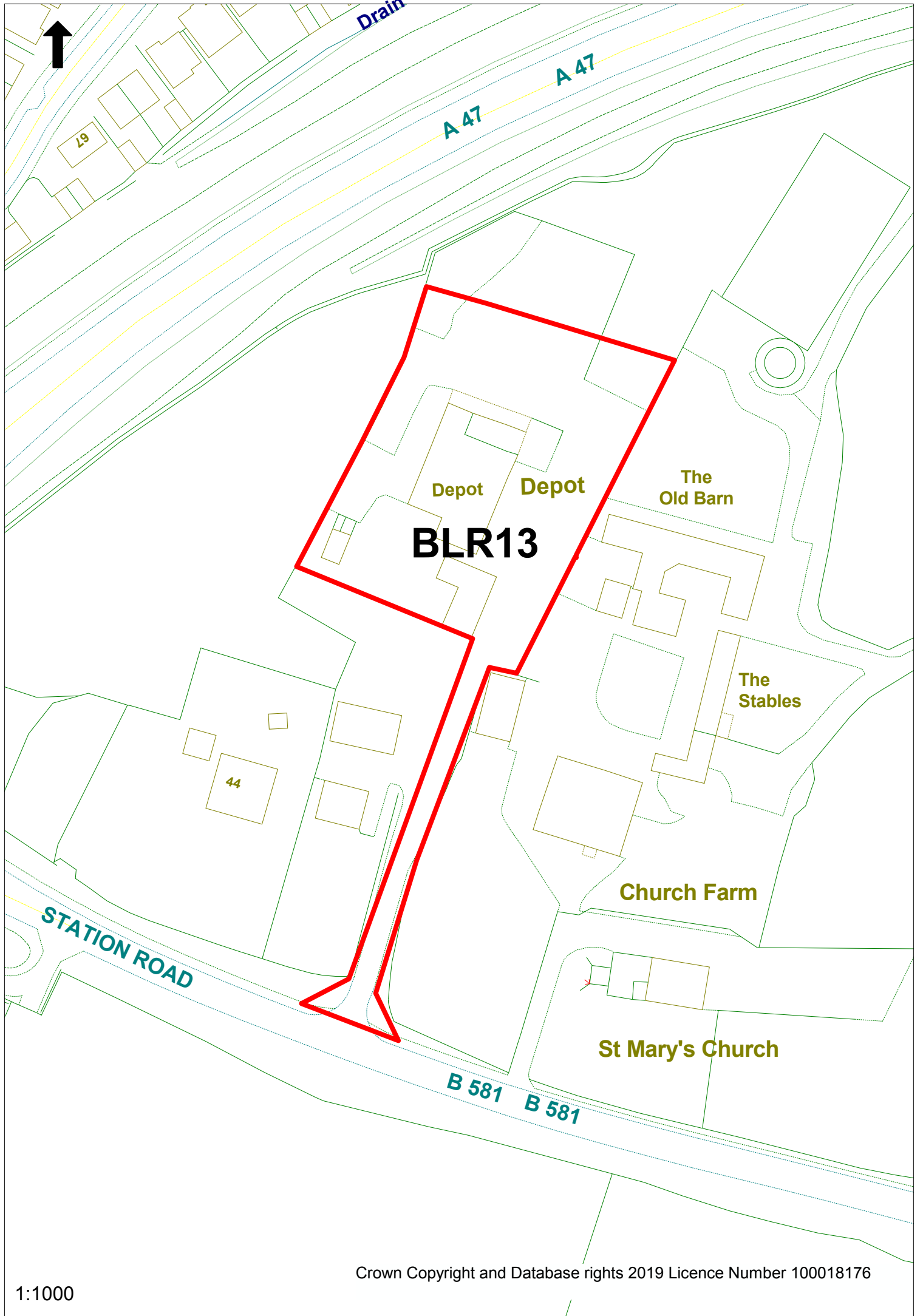
BLR12

21

31

88

BLUE BANKS AVENUE



Drain

A 47

A 47

19

Depot

Depot

The Old Barn

BLR13

The Stables

44

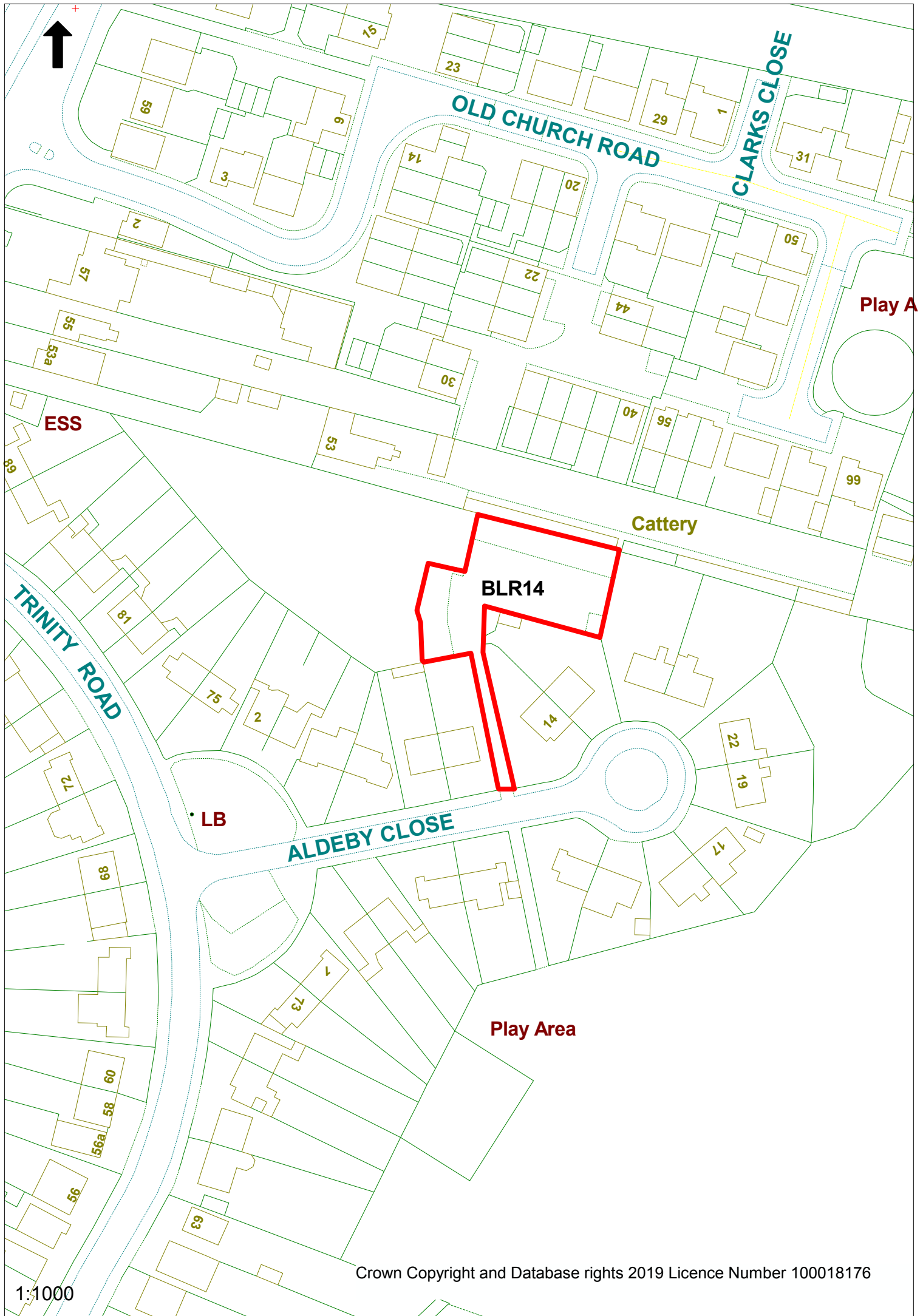
Church Farm

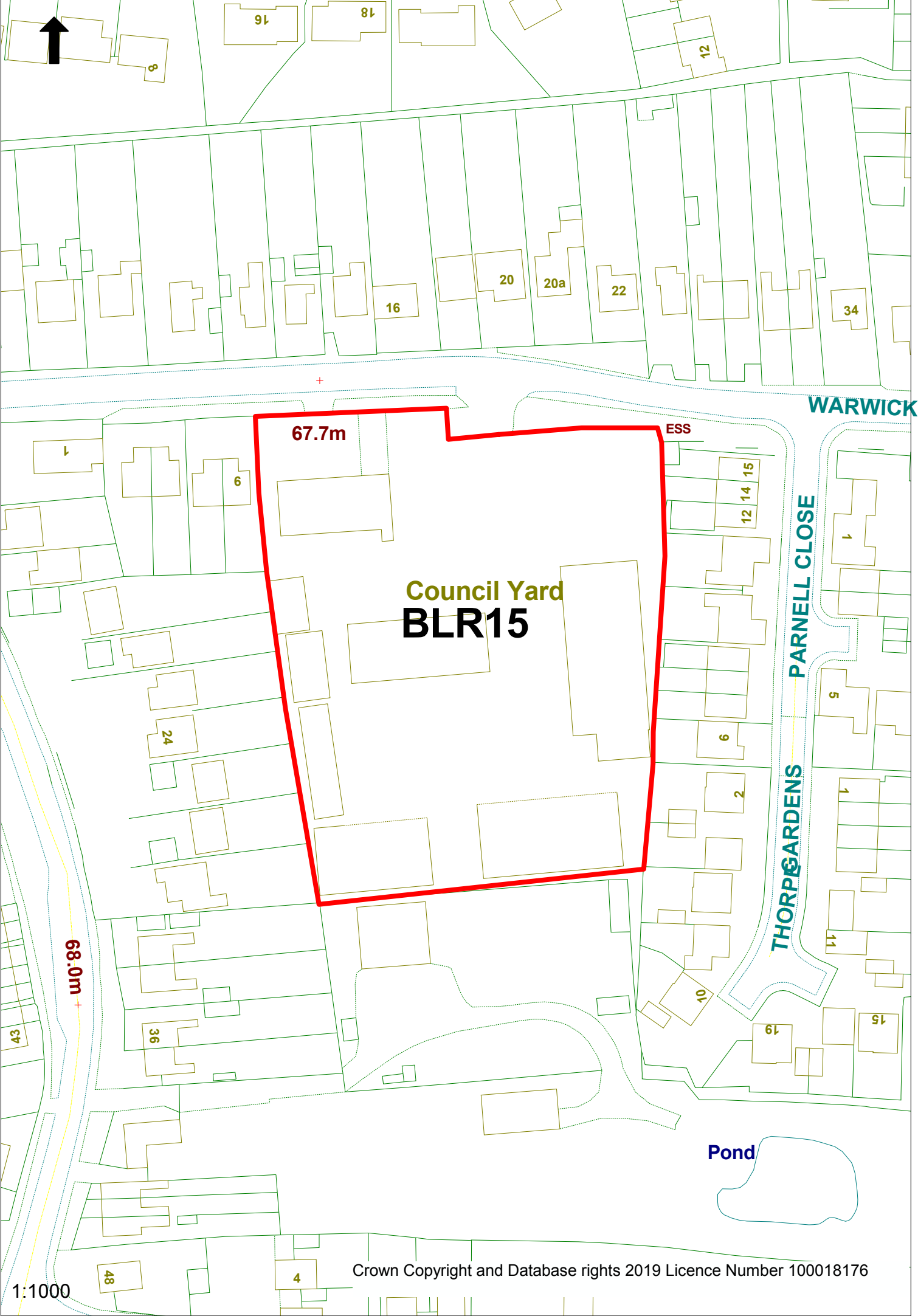
STATION ROAD

St Mary's Church

B 581

B 581





67.7m

**Council Yard
BLR15**

WARWICK

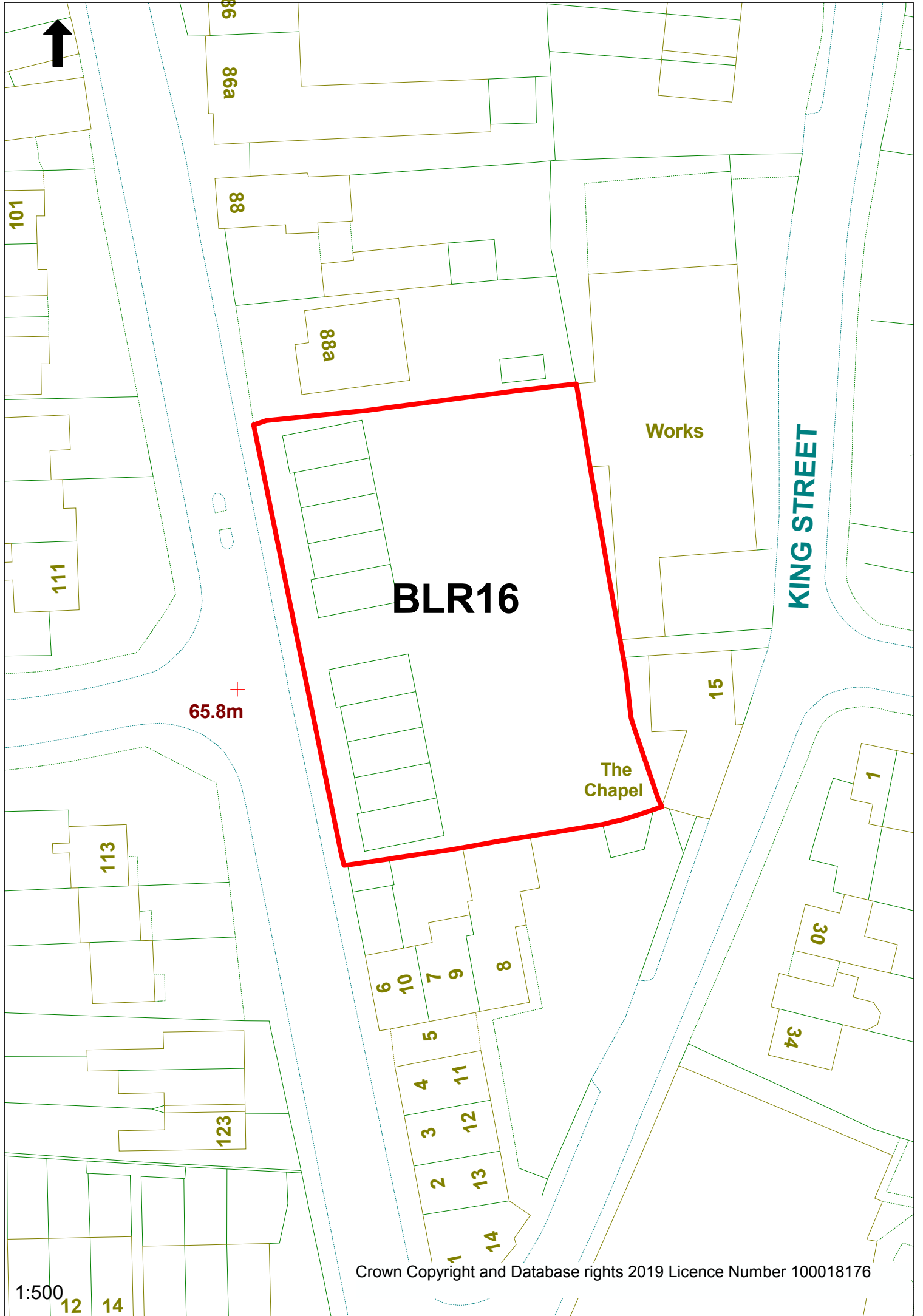
THORPE GARDENS
PARNELL CLOSE

Pond

68.0m

1:1000

Crown Copyright and Database rights 2019 Licence Number 100018176



65.8m

BLR16

Works

The Chapel

KING STREET

1:500

Crown Copyright and Database rights 2019 Licence Number 100018176



16a

MAIN STREET

17

15

BLR17

Castle Mews

6

CASTLE ROAD

13

2

8

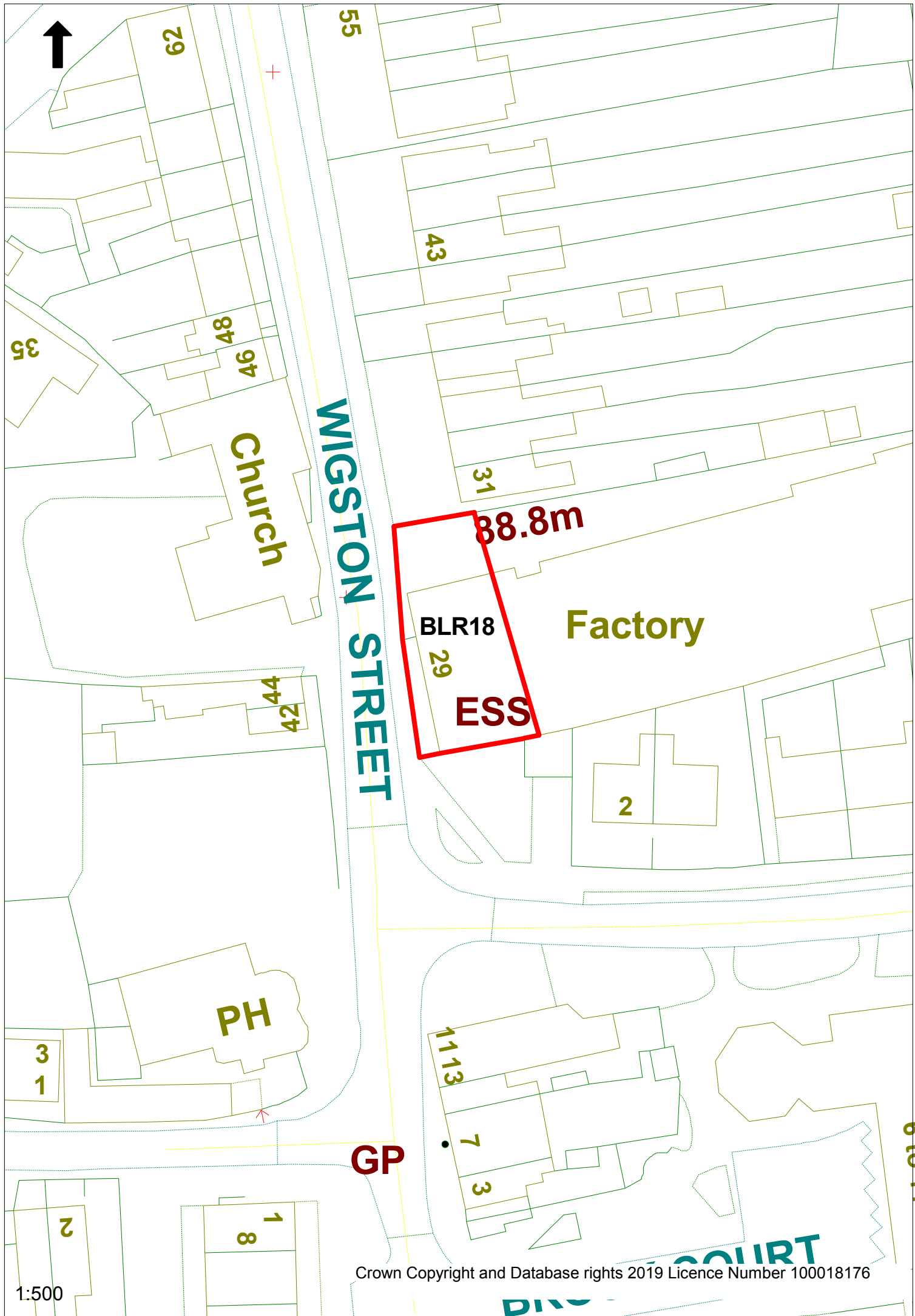
10 10a

12

CHURCH

31

31a



62

55

43

35

48

46

Church

WIGSTON STREET

31

88.8m

BLR18

Factory

29

ESS

2

44

42

PH

3

1

GP

1113

7

3

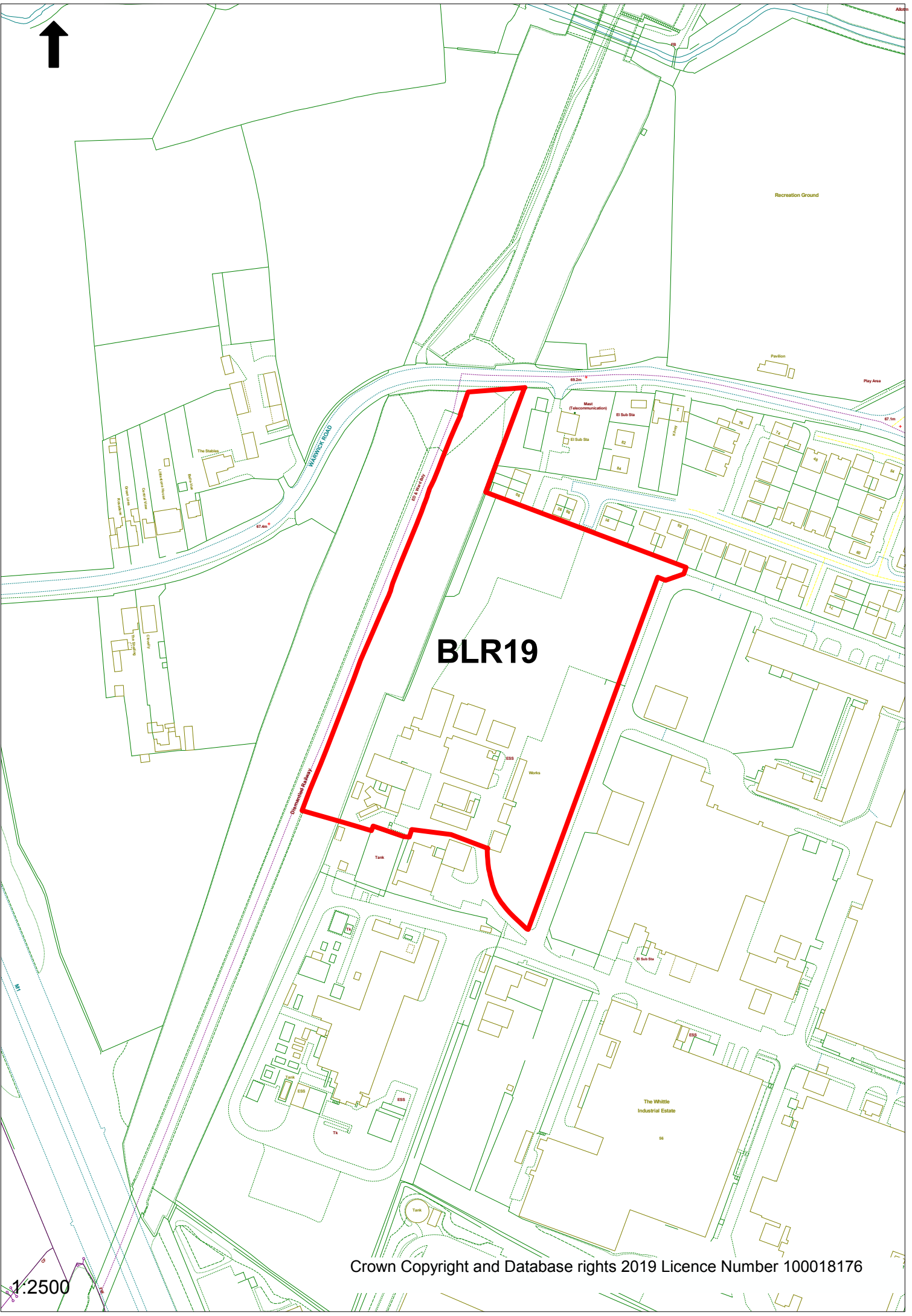
6 to 11

2

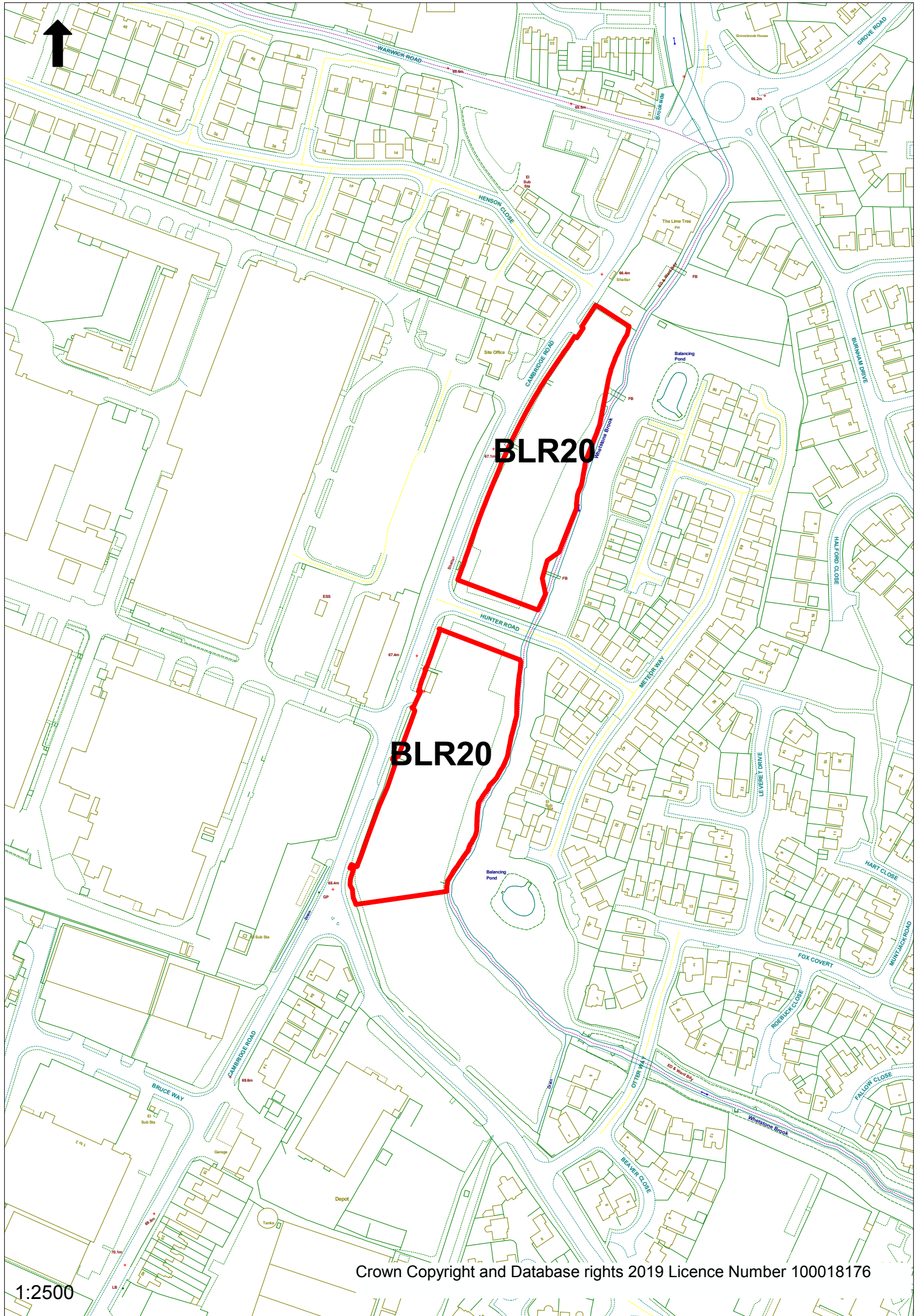
8

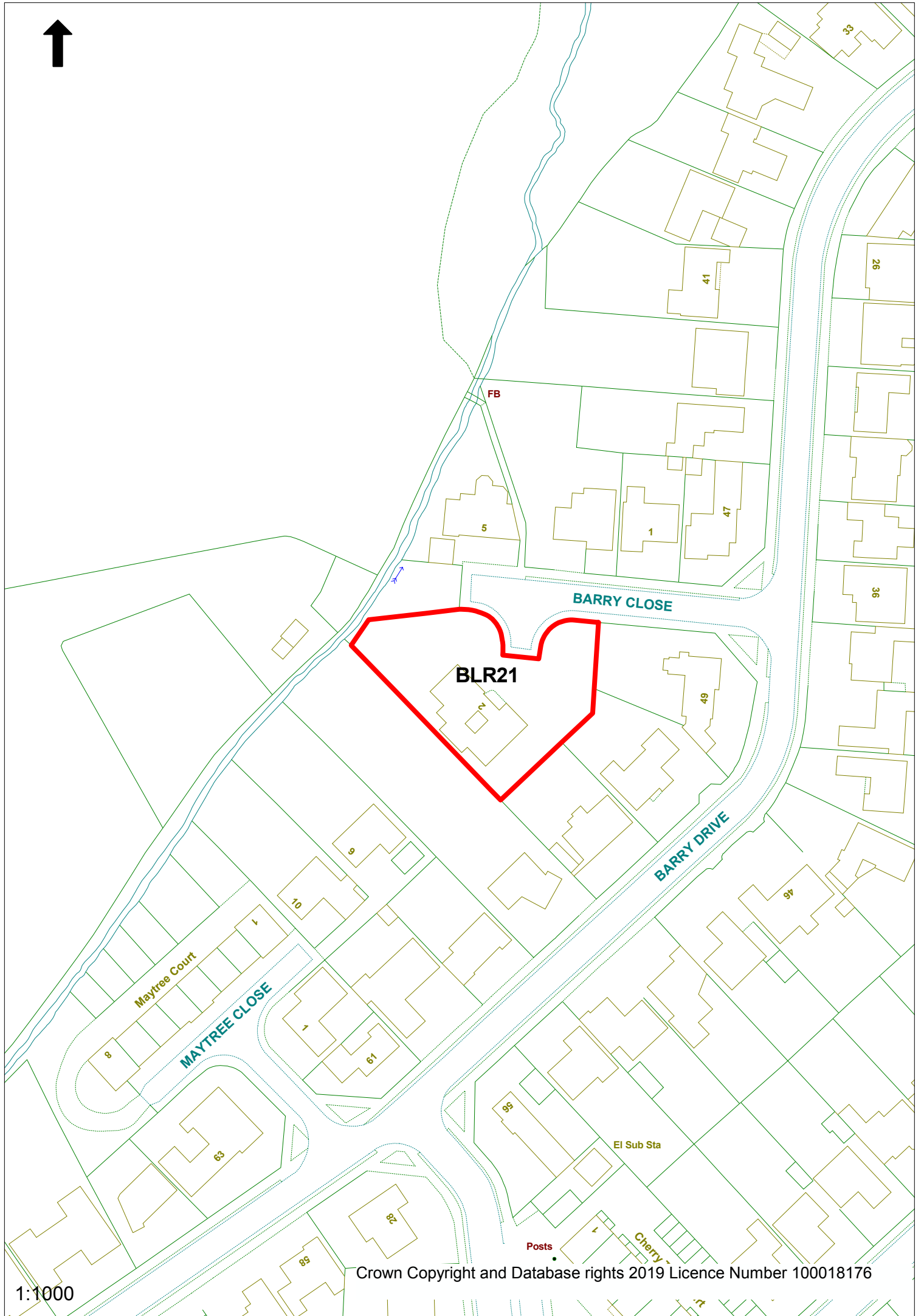
1

COURT



BLR19







El Sub Sta

47
48

55
56

59
60

34

41

47

46

LB

BLR22

Shelter

76.8m



64

66

68

64

WINCHESTER ROAD

Shelter

El Sub Sta

51

53

70



The Weigh Bridge

90.2m

GP

NEW ROAD

Depot

Play Area

Surgery

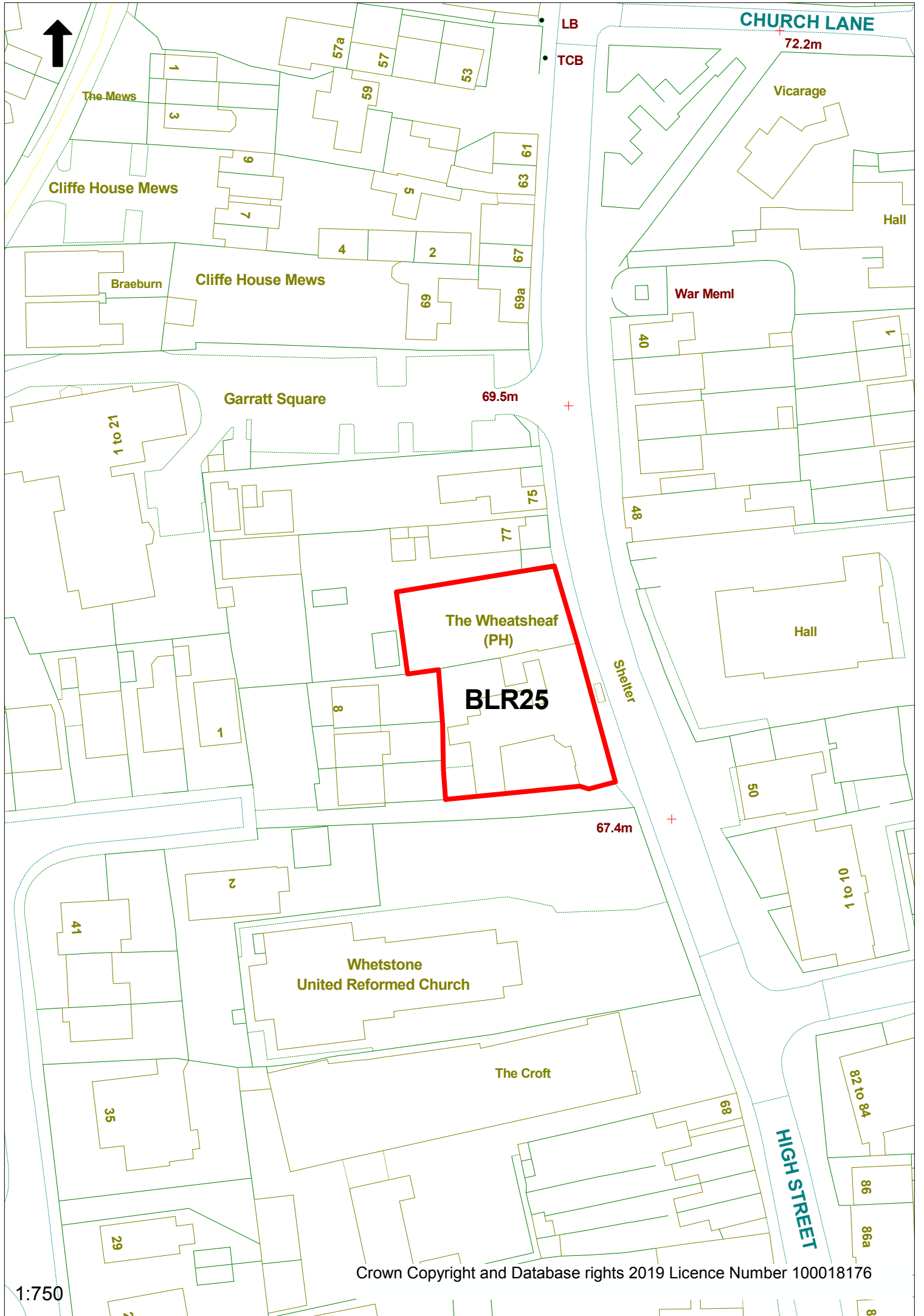
Shelter

Club

BLR24

90.9m

Church



CHURCH LANE

72.2m

LB

TCB

The Mews

1

3

57a

57

53

59

Cliffe House Mews

9

7

5

61

63

Braeburn

Cliffe House Mews

4

2

67

69

69a

Garratt Square

69.5m

1 to 21

75

77

The Wheatsheaf (PH)

BLR25

8

1

Shelter

War Meml

40

1

Hall

48

50

1 to 10

67.4m

Whetstone United Reformed Church

2

41

The Croft

35

68

HIGH STREET

82 to 84

86

86a